



ATHLETICS CANADA

ROAD RACE MEASUREMENT CERTIFICATE

Race Information

Name of the course Run Around the Square

Certificate number ON-2018-021-DRY Distance 21.0975 km Race date May 12, 2019

City Goderich Province ON

Race contact name Jason Moon 519-524-3860 Race contact email jas@cablerv.on.ca

Course Information

Start elevation 218 m Finish elevation 218 m

Elevation change 0 m/km Percent separation 0%

Measurer Information

Measurer name Bernard Conway measurer@rogers.com 519-641-6889

Measurement date October 9, 2018 Expiry date December 31, 2028

Official Notice

Based on examination of data provided by the above named measurer, the course described above and in the map attached is hereby certified as reasonably accurate in measurement according to the standards adopted by the **Road Running Technical Council**. If any changes are made to the course, this certification becomes void, and the course must then be recertified.

Validation of Course

In the event a **National Open Record** is set on this course, or at the discretion of **Athletics Canada**, a validation remeasurement may be required to be performed by a qualified measurer. If such a remeasurement shows the course to be short, then all pending records will be rejected and the course certification will be cancelled.

As Nationally Certified by

Signature of certifier

Dave Jaeger

Date

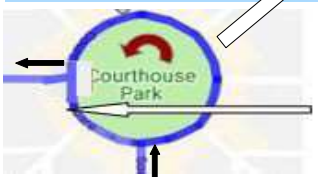
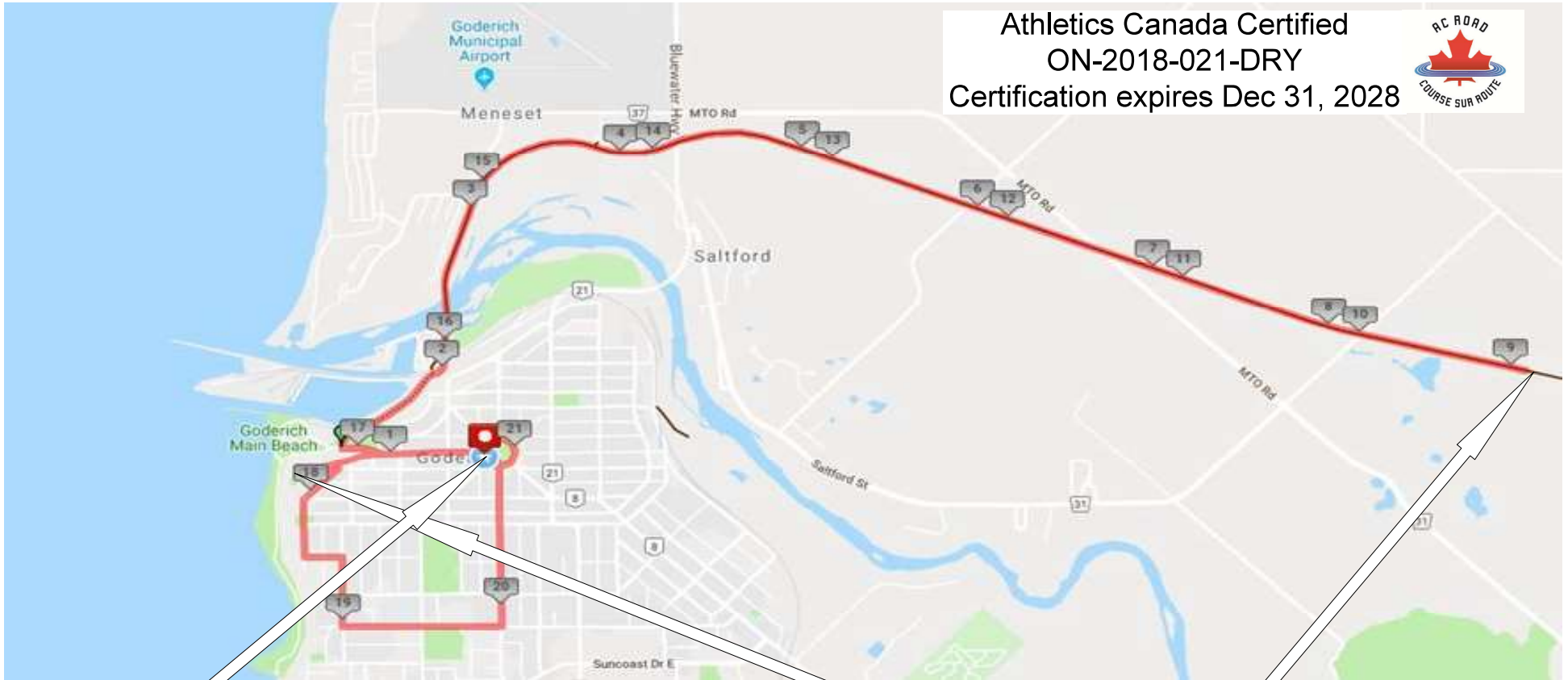
November 9, 2018

Any inquires regarding this certificate should be directed to coursemeasurement@athletics.ca



Run Around the Square Half Marathon Road Race

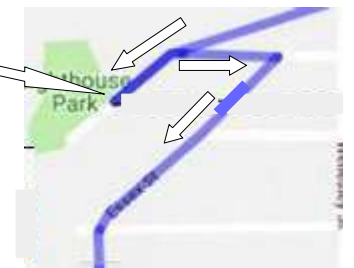
Athletics Canada Certified
 ON-2018-021-DRY
 Certification expires Dec 31, 2028



Start/Finish – is even with the N side of drain on the W side of the Courthouse Square, between West St & Montreal St on the E side (inside) of the street across from the Goderich Co-op Gallery

Turnaround #1 – is 56.0 m W of the 8 km marker on the train trail

Turnaround #2 – is even with the W side (back) of the house at 269 Cobourg St.



Directions – from the Start the runners make almost a complete lap counter-clockwise around the Courthouse Square before exiting onto West St. As the runners approach Lions Harbour Park they head down the hill on Harbour St. and onto the path leading to the old Train Trail (follow signs). On the trail they do an out to the turnaround and then back (8 km each way) to Harbour St., back up the hill and a sharp turn to the right onto Cobourg St. and then to Turnaround #2 on Cobourg St., followed by a sharp right onto Lighthouse St., right onto Essex St., left onto Cayley St., right onto Warren St., left onto Bennett St.W, left onto South St. On the return the runners head north on South St. and do almost a complete lap of the square counter-clockwise finishing between West St. and Montreal St. where they started.